## MAP 2.1
Population Density
2000 Census

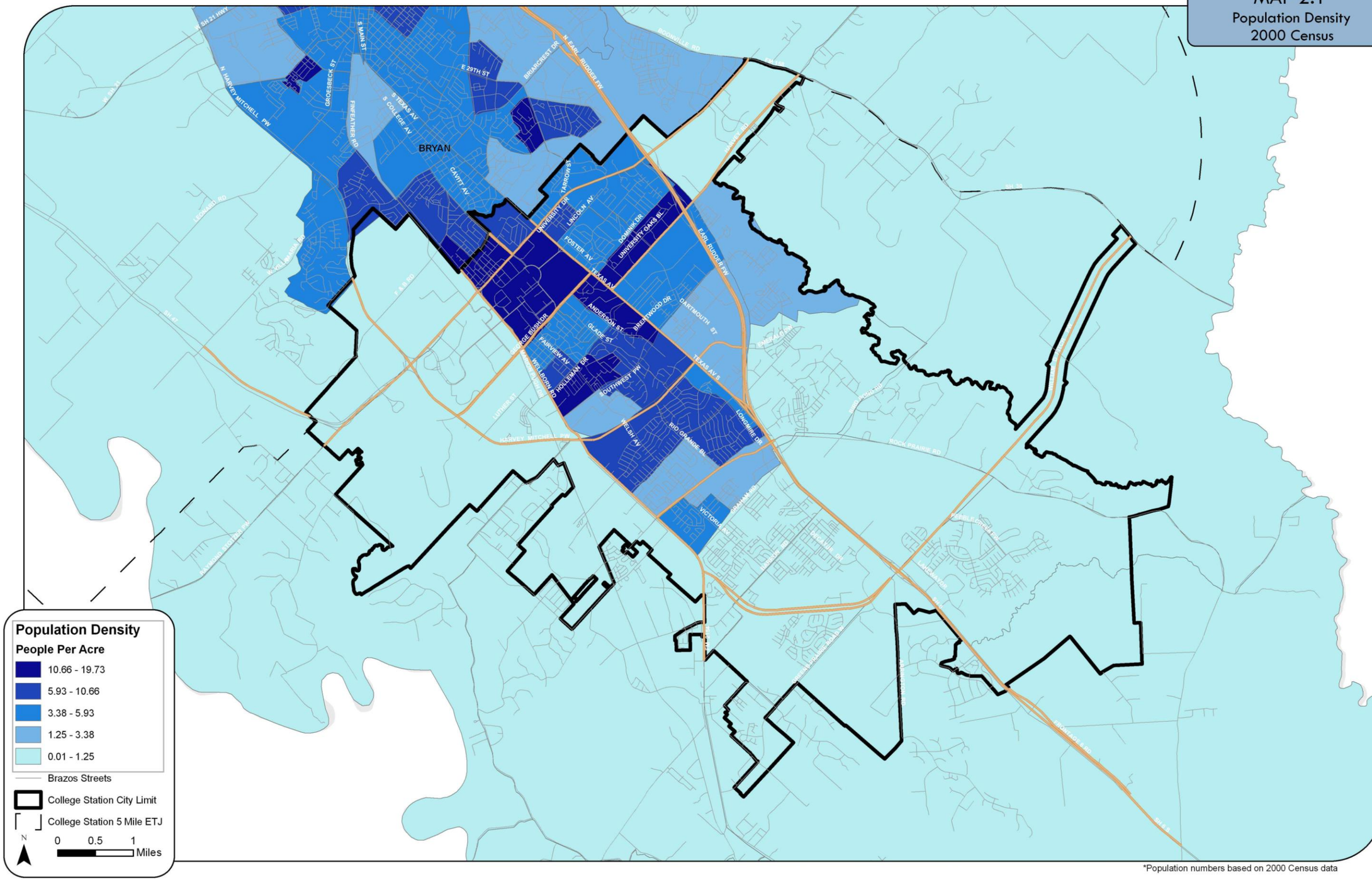


*Population numbers based on 2000 Census data

Sources: City of College Station, Brazos County Appraisal District, and 2000 U. S. Census.

## MAP 2.2
Platted Growth

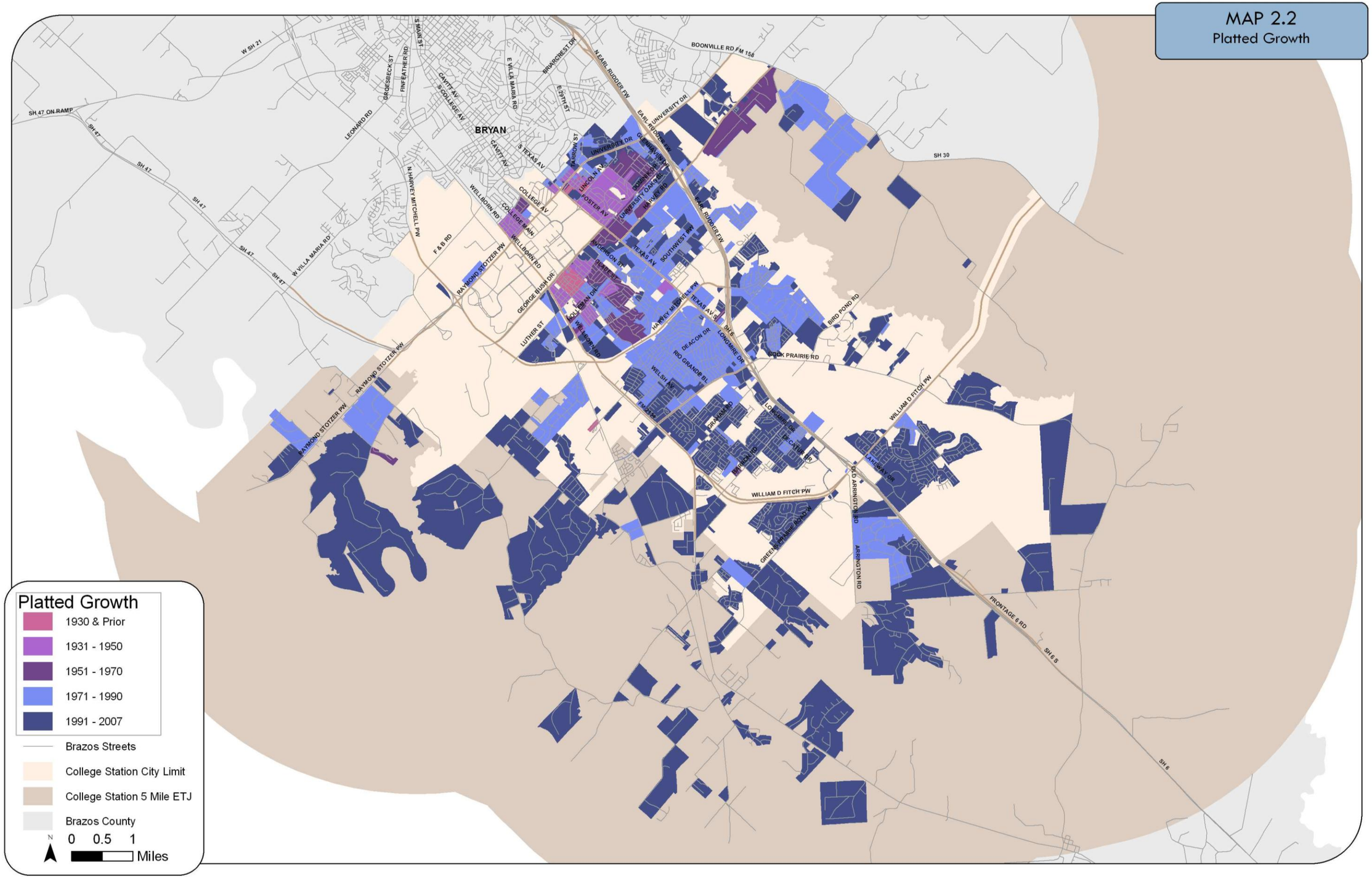


Sources: City of College Station and Brazos County Appraisal District.

## MAP 2.3
Key Destinations

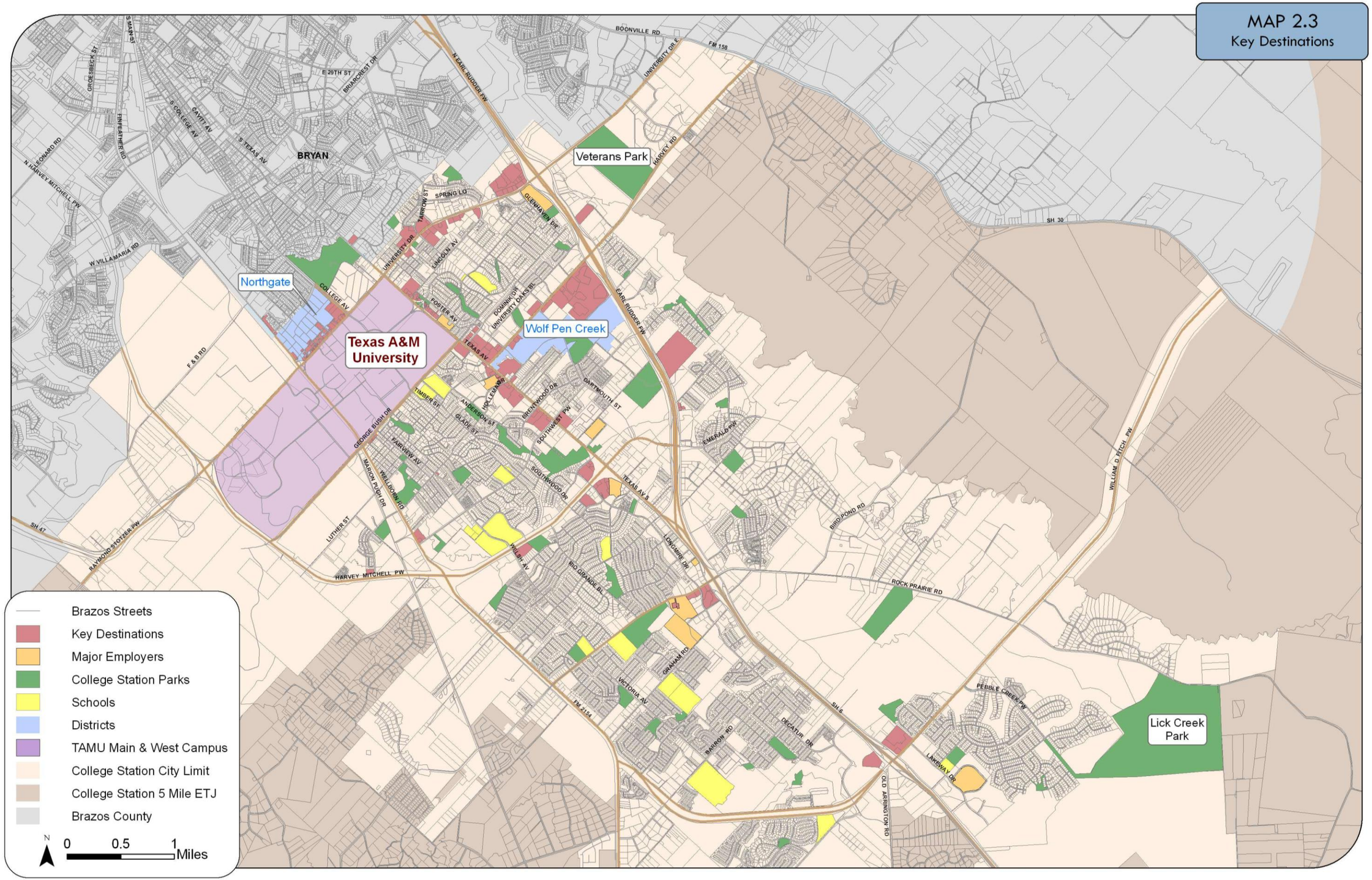


Sources: City of College Station and Brazos County Appraisal District.

MAP 2.4
Elevation

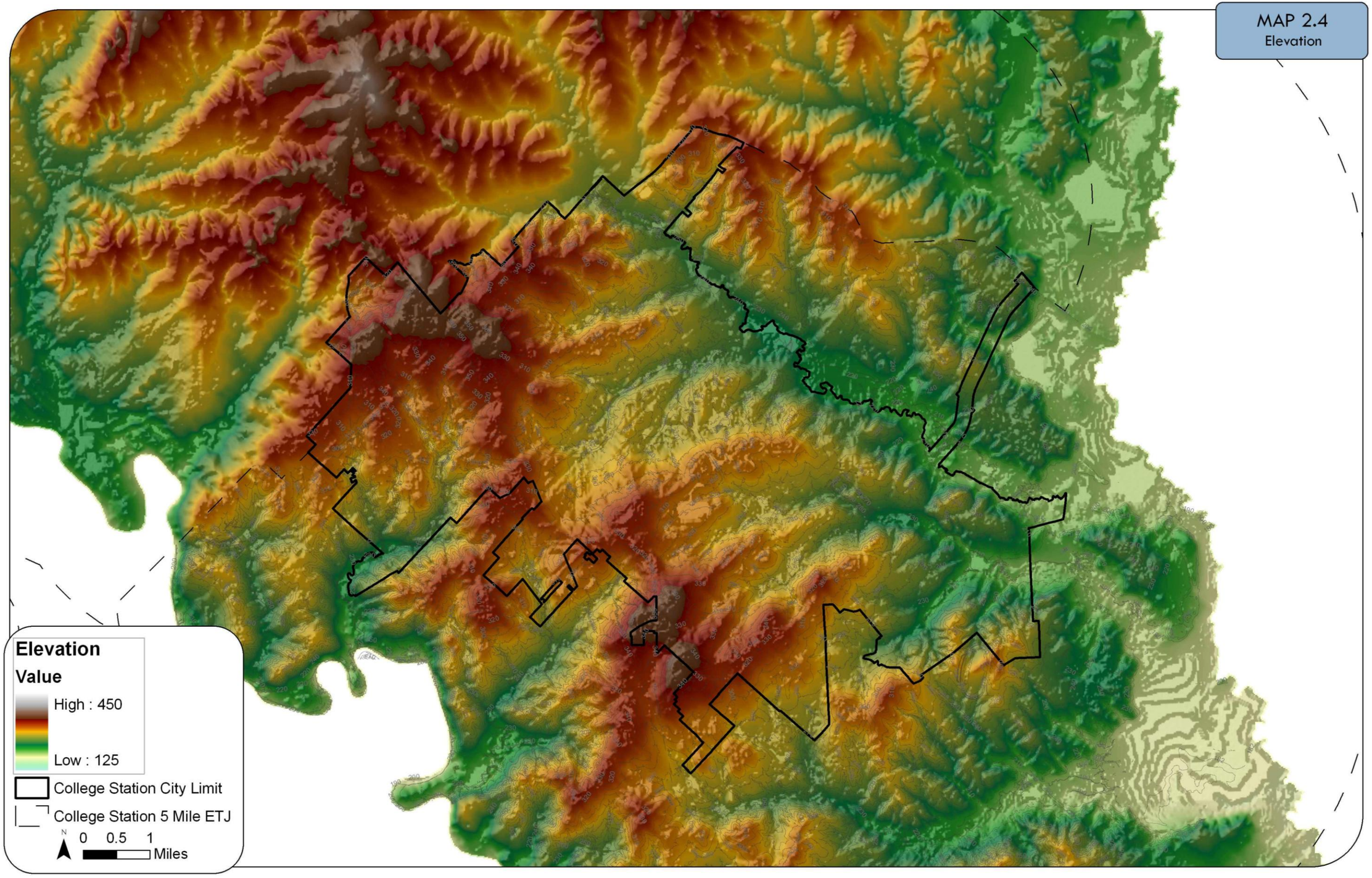


Sources: City of College Station, Texas Natural Resources Information System, and U.S. Geological Survey,

## MAP 2.5
Hydrology & Floodplain

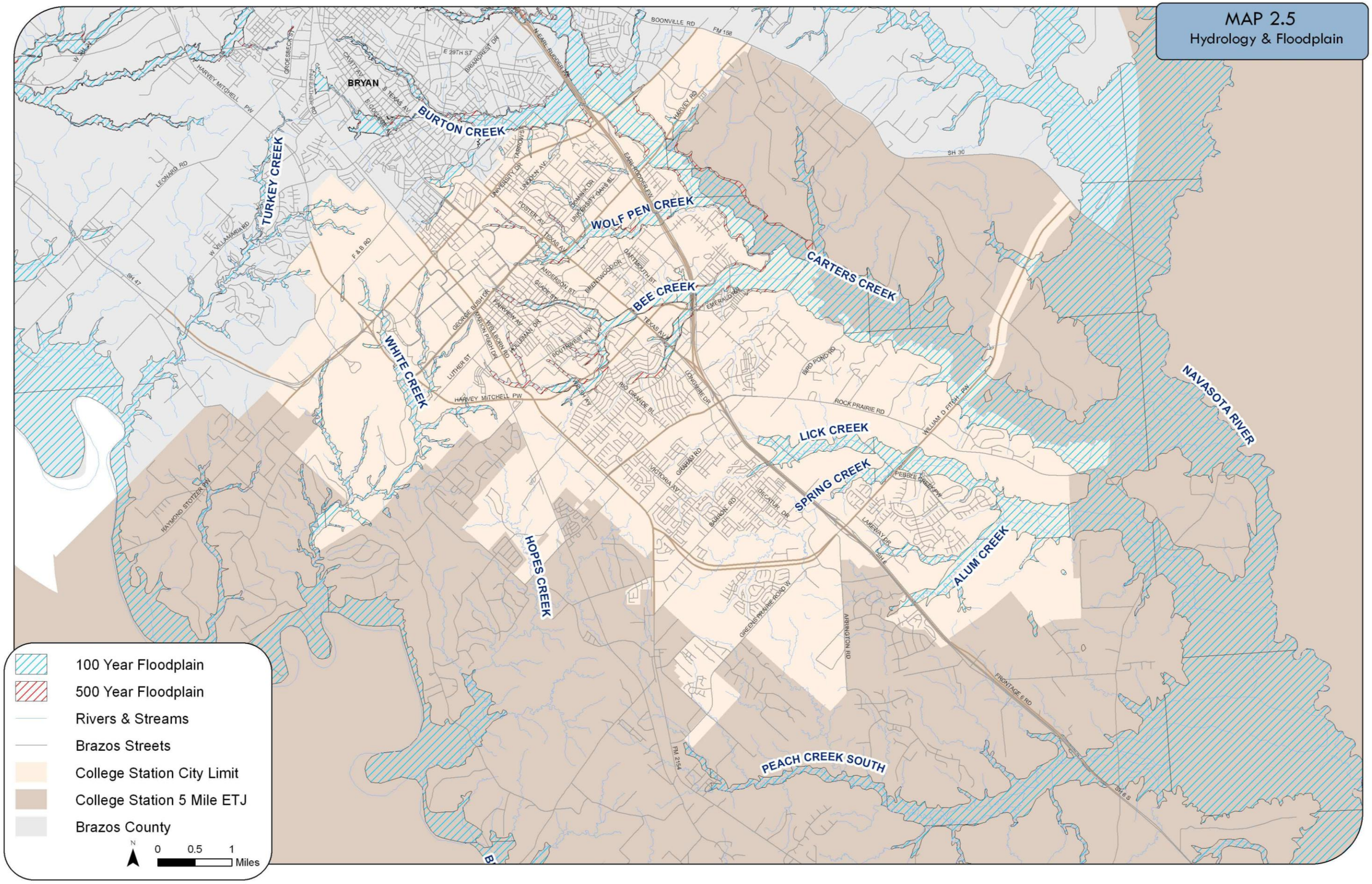


100 Year Floodplain
500 Year Floodplain
Rivers & Streams
Brazos Streets
College Station City Limit
College Station 5 Mile ETJ
Brazos County
N
0 0.5 1 Miles

Sources: City of College Station, Brazos County Appraisal District, and Federal Emergency Management Agency.

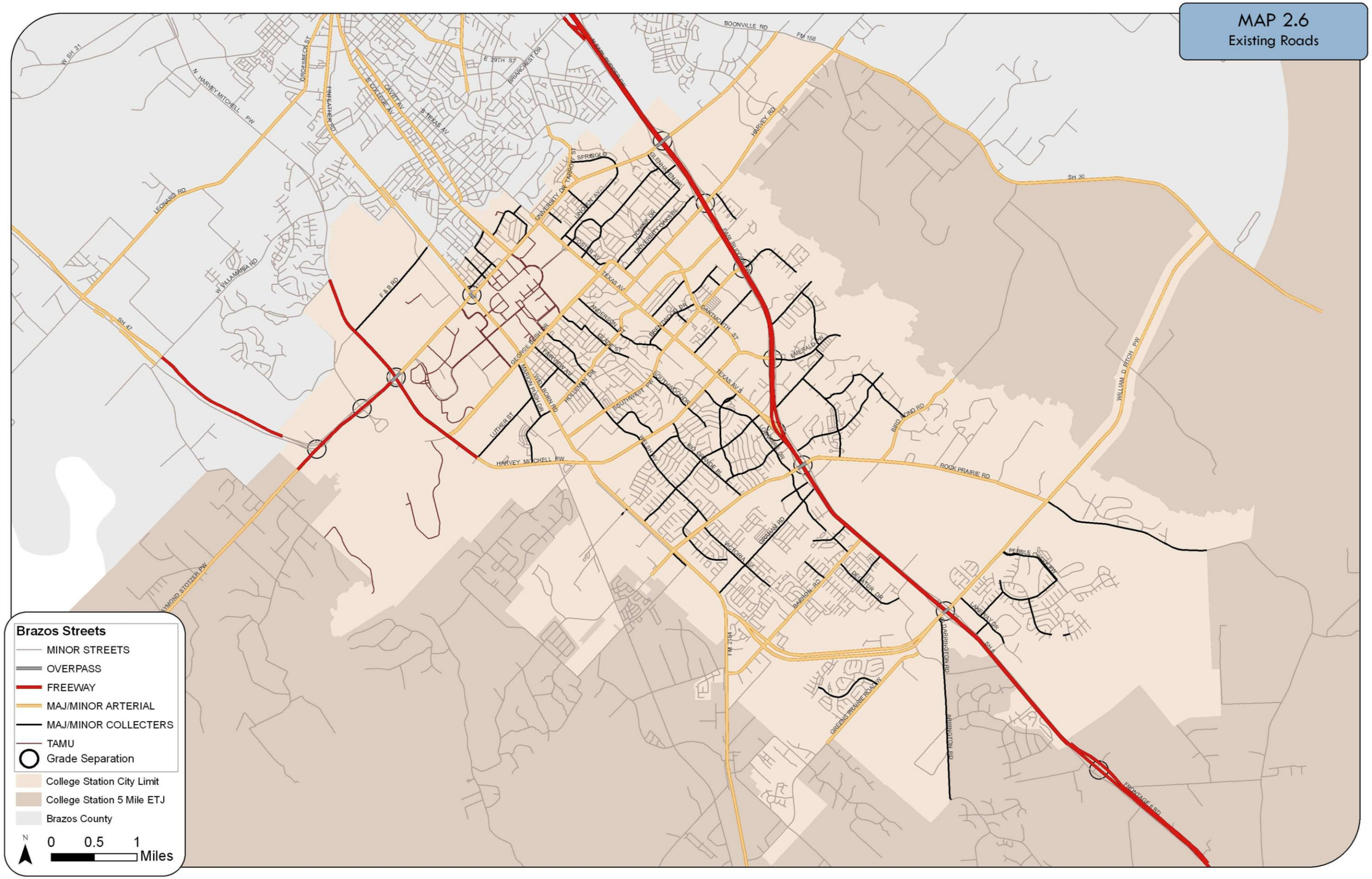


Sources: City of College Station and Brazos County Appraisal District.

## MAP 2.7
Thoroughfare Plan

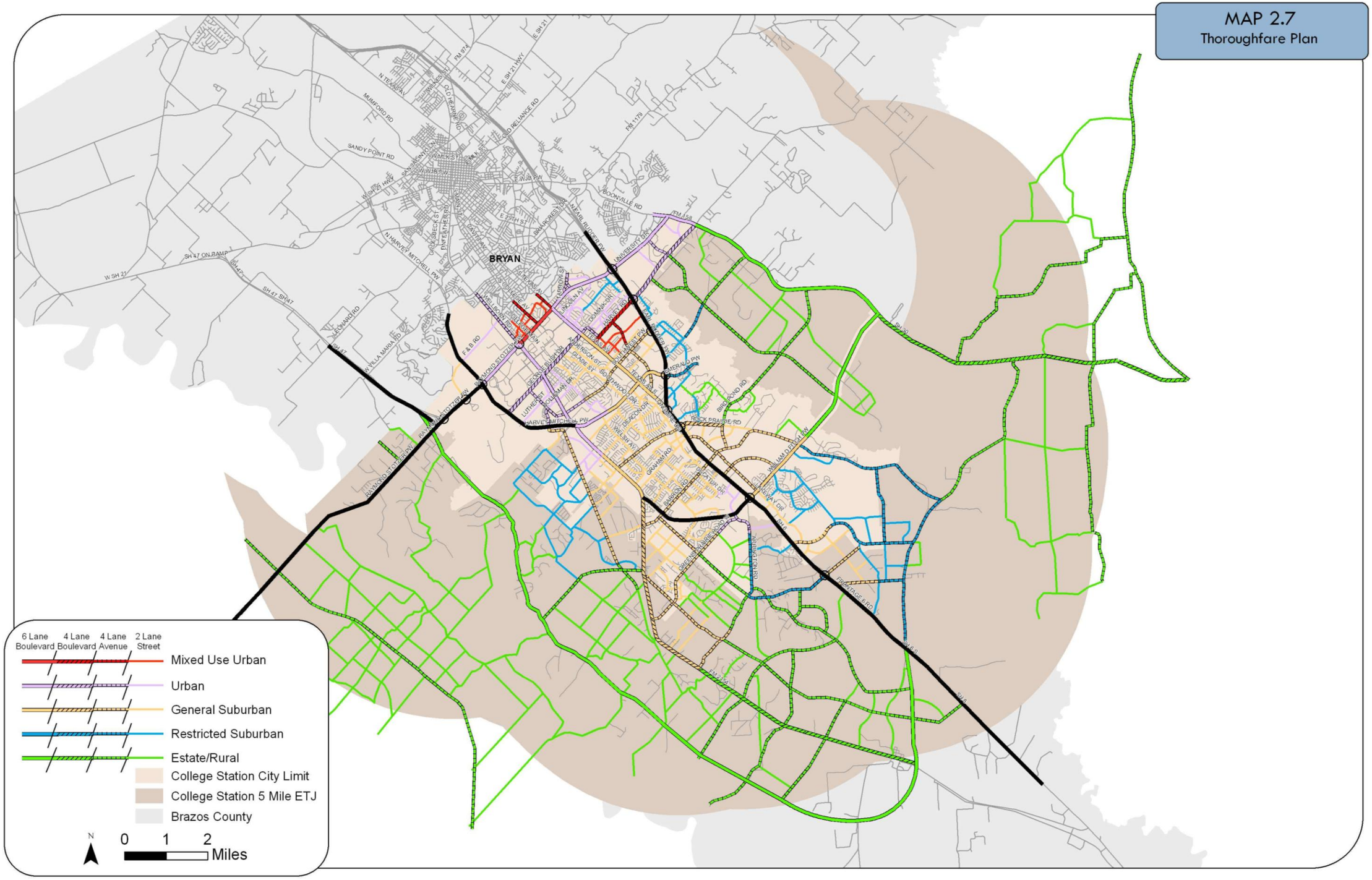


Sources: City of College Station and Brazos County Appraisal District.

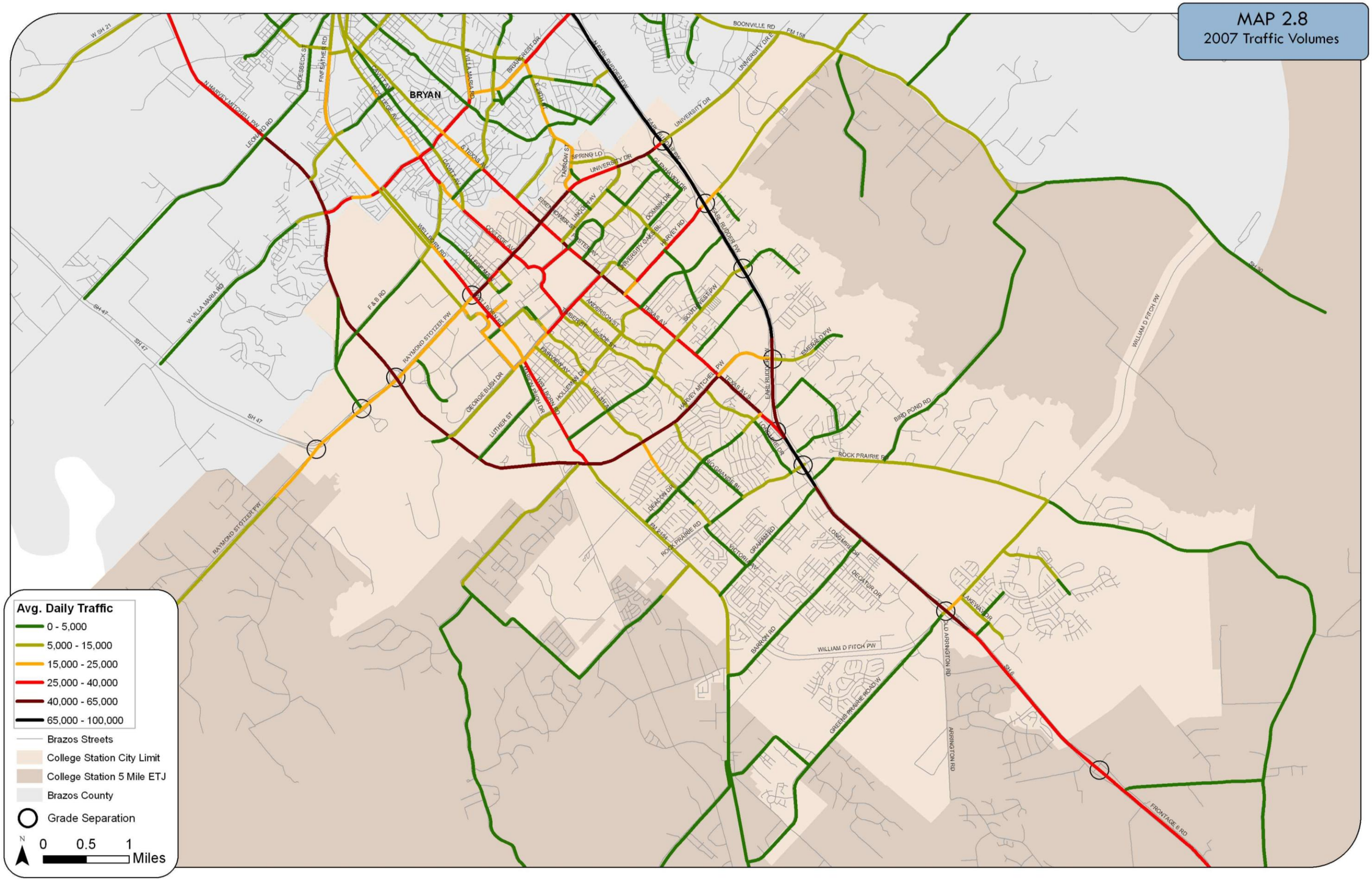


Sources: City of College Station, Brazos County Appraisal District and Texas Department of Transportation.

## MAP 2.9
Existing Transit Routes

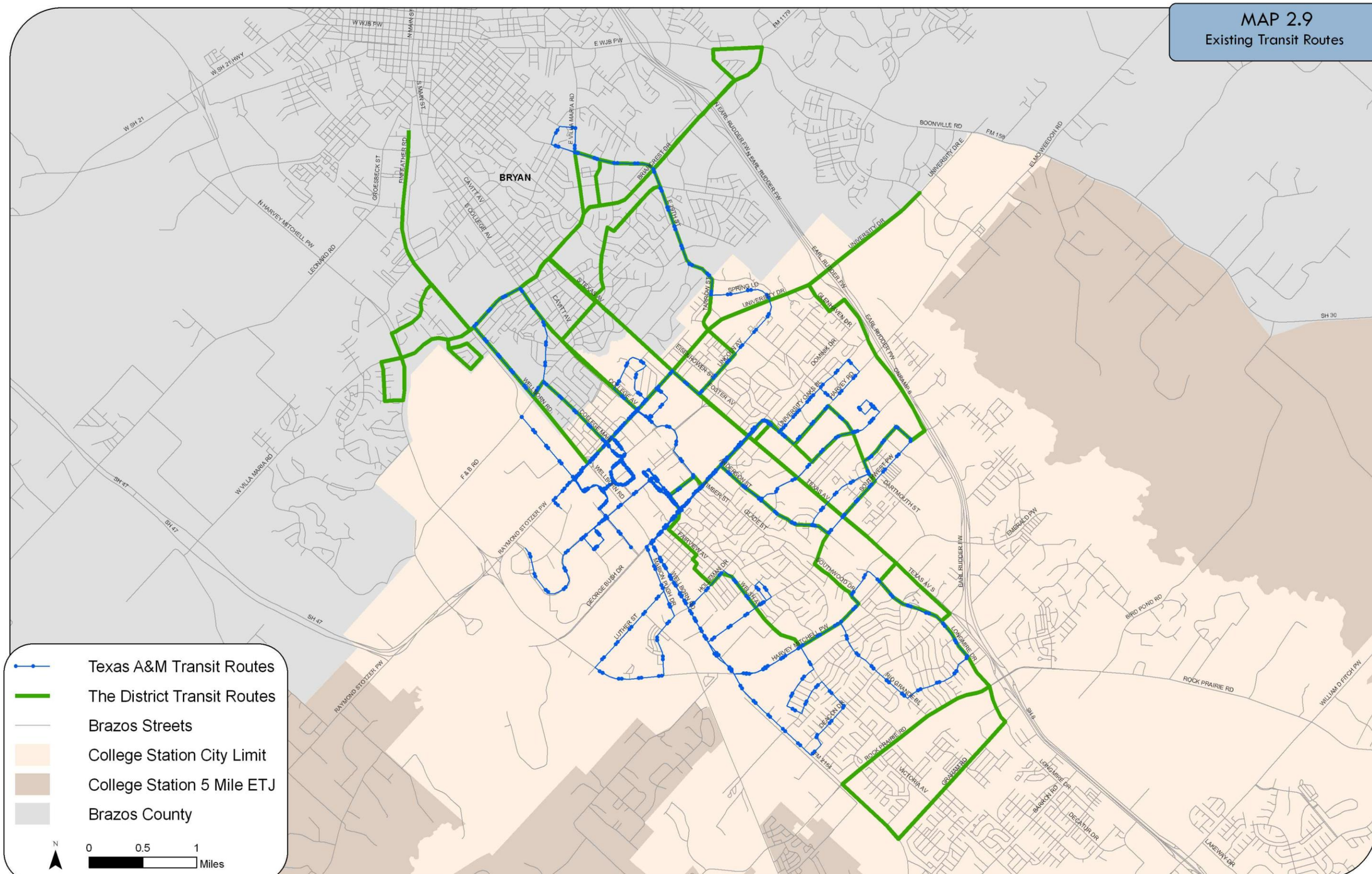


Sources: City of College Station, Brazos County Appraisal District, Texas A&M University, and The District.

## MAP 2.10
Existing Bicycle Facilities & Multiuse Paths

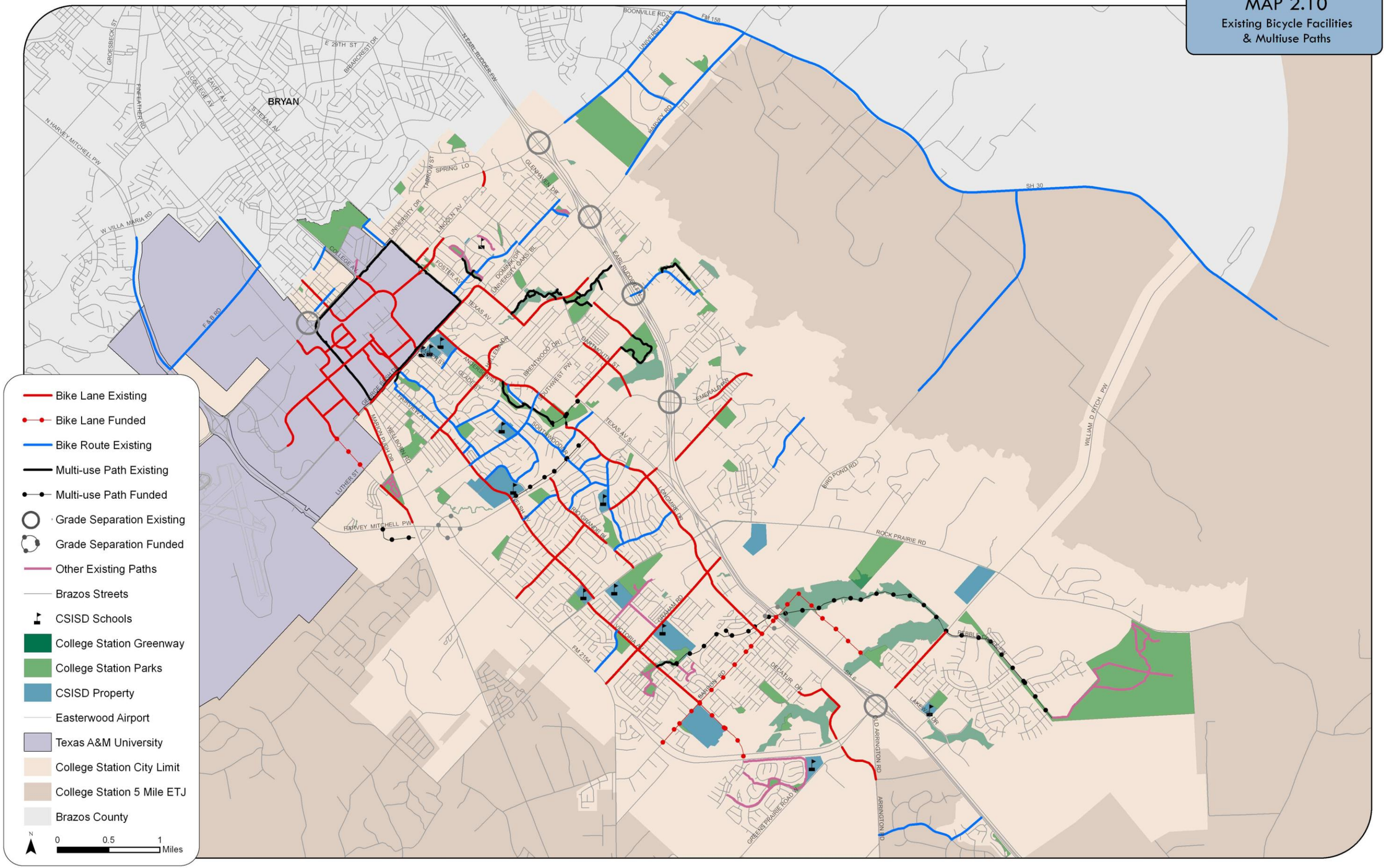


Sources: City of College Station and Brazos County Appraisal District.

## MAP 2.11
Existing Pedestrian Facilities

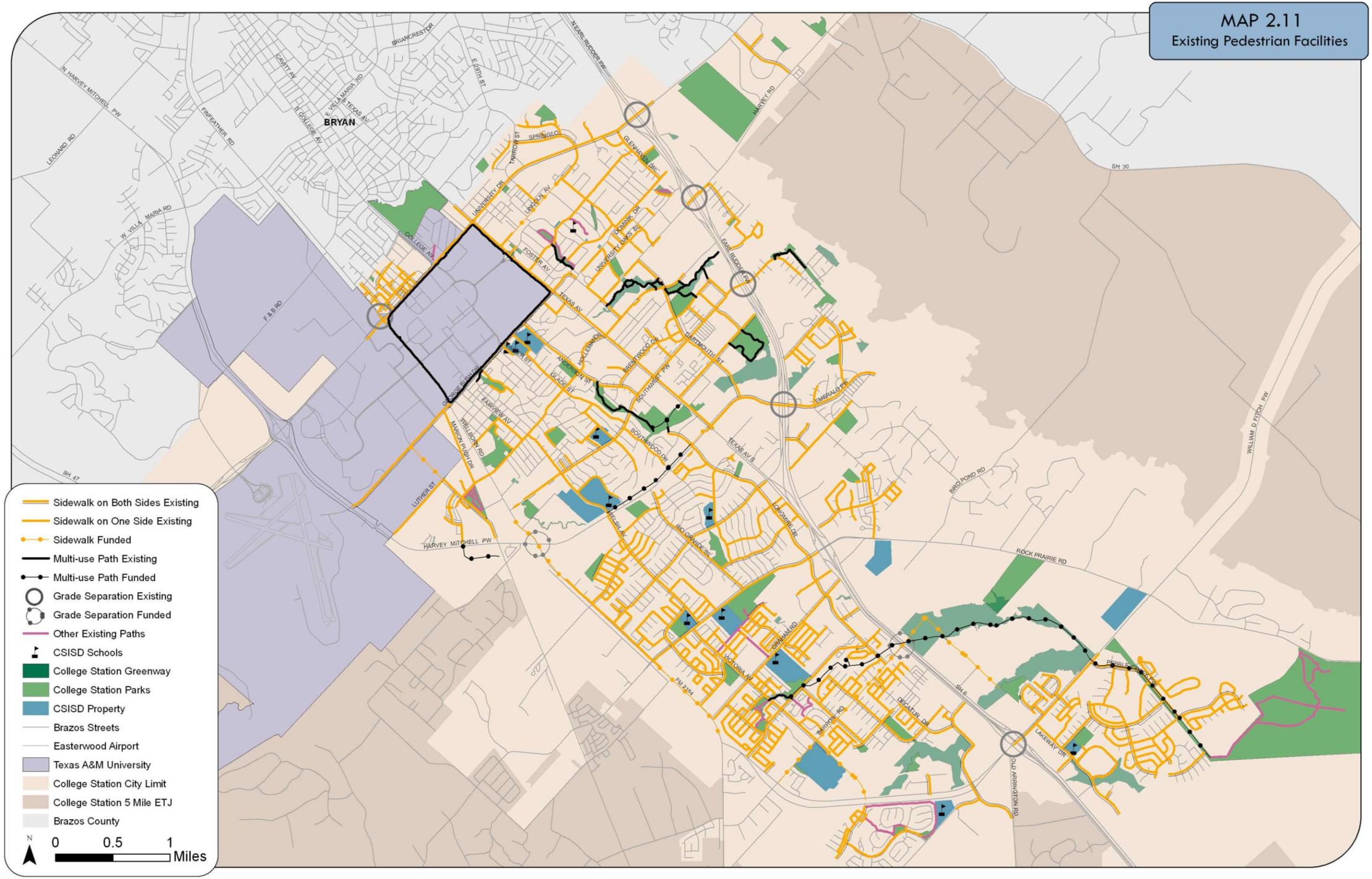


Sources: City of College Station and Brazos County Appraisal District.