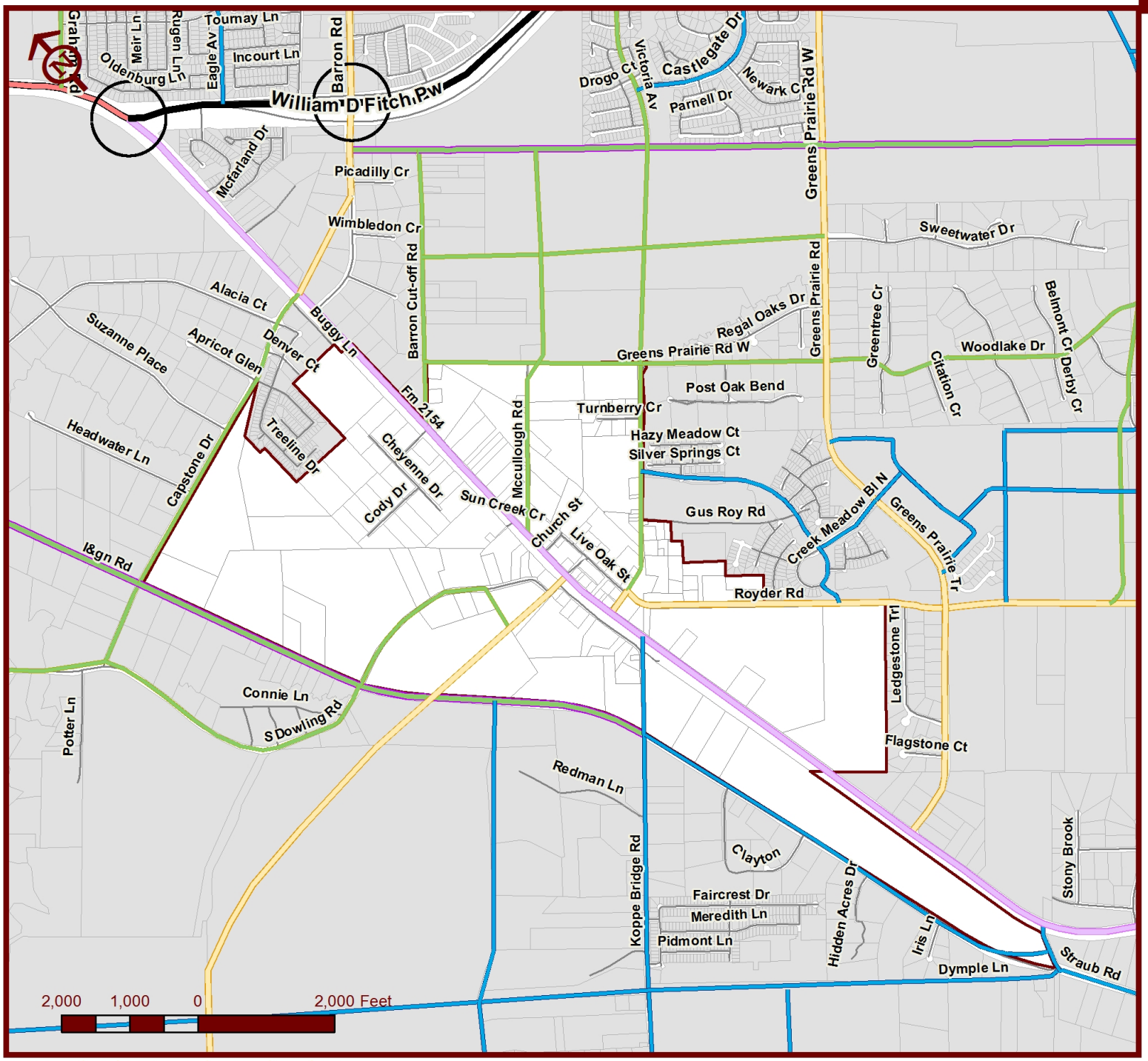

Source: Planning & Development Services

Wellborn Community Plan

Map 3.1

Existing Thoroughfare Plan

Thoroughfare Plan

- Grade Seperation
- Freeway/Expressway
- 6 Lane Major Arterial
- 4 Lane Major Arterial
- 4 Lane Minor Arterial
- 4 Lane Major Collector
- 2 Lane Major Collector
- 2 Lane Minor Collector
- Planning Area

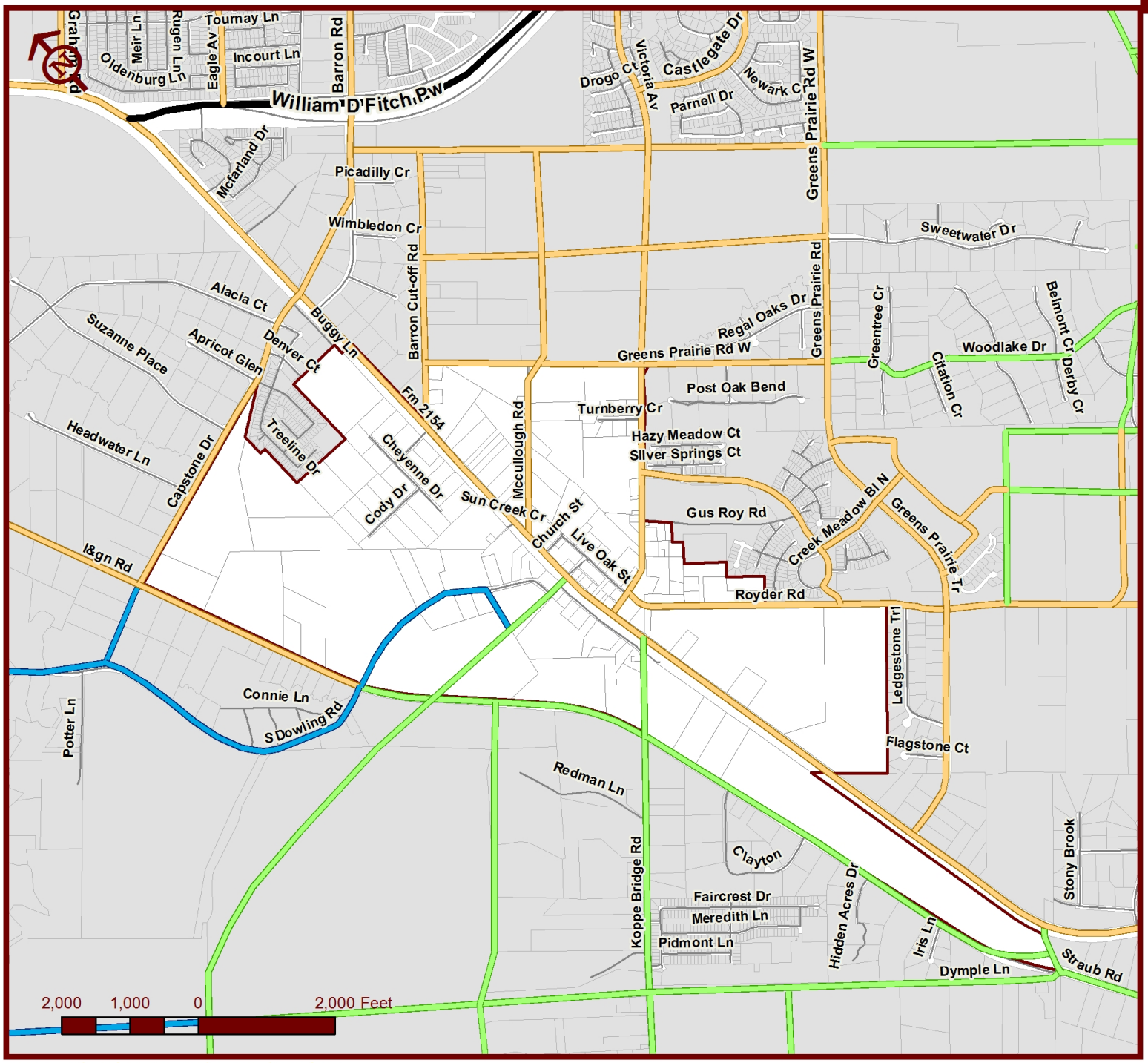

Source: Planning & Development Services

Wellborn Community Plan

Map 3.2

Existing Thoroughfare Plan Context

Thoroughfare Plan - Context

- Highway
- Mixed Use Urban
- Urban
- Restricted Suburban
- General Suburban
- Estate/Rural
- Planning Area

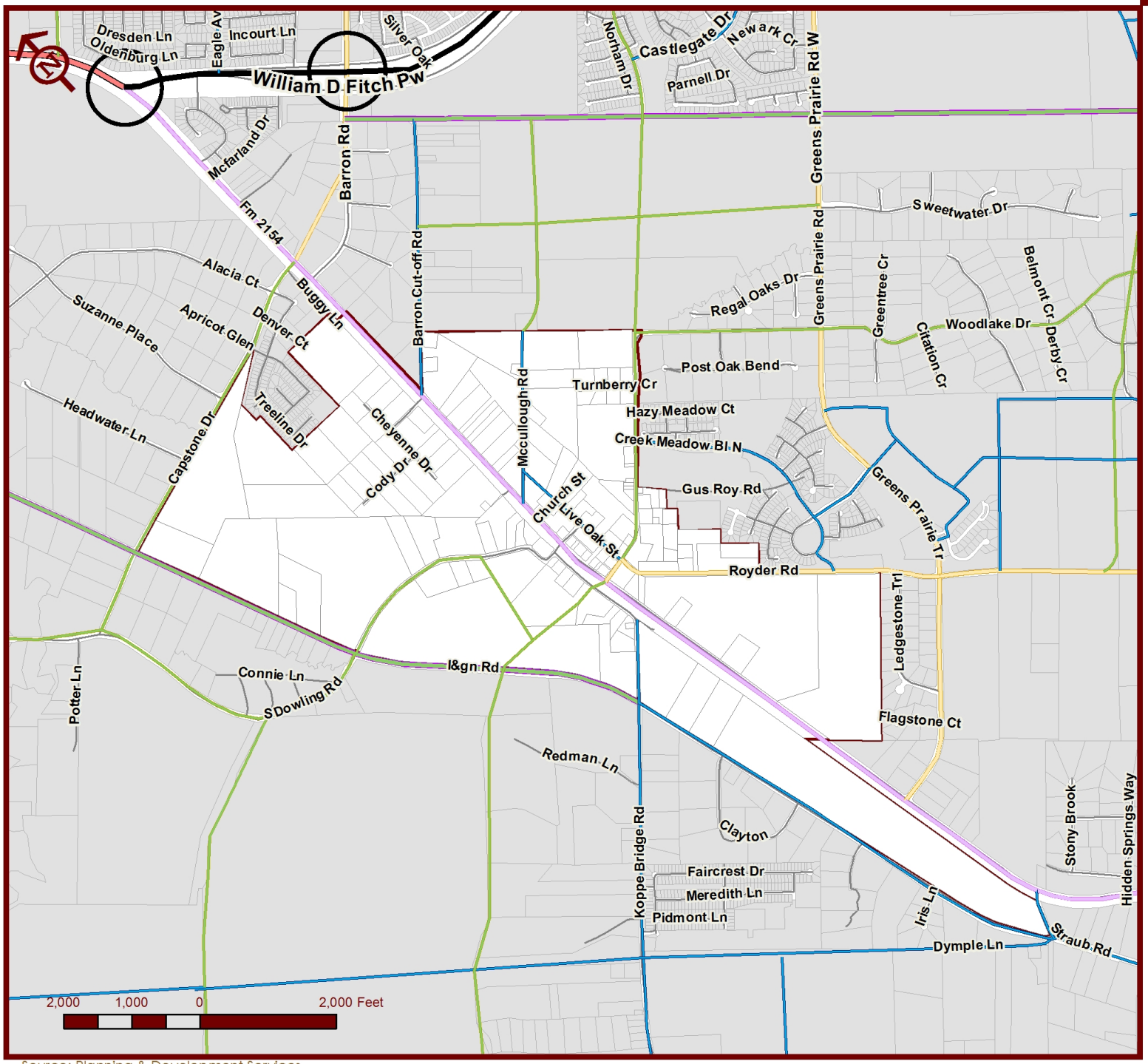

Source: Planning & Development Services

Wellborn Community Plan

Map 3.3

Proposed Thoroughfare Plan Version 1

- Grade Seperation
- Freeway/Expressway, Existing
- 6 Lane Major Arterial, Existing
- 4 Lane Major Arterial
- 4 Lane Minor Arterial
- 4 Lane Major Collector
- 2 Lane Major Collector
- 2 Lane Minor Collector
- Planning Area

Wellborn Community Plan

Map 3.4

Proposed Thoroughfare Plan Version 2

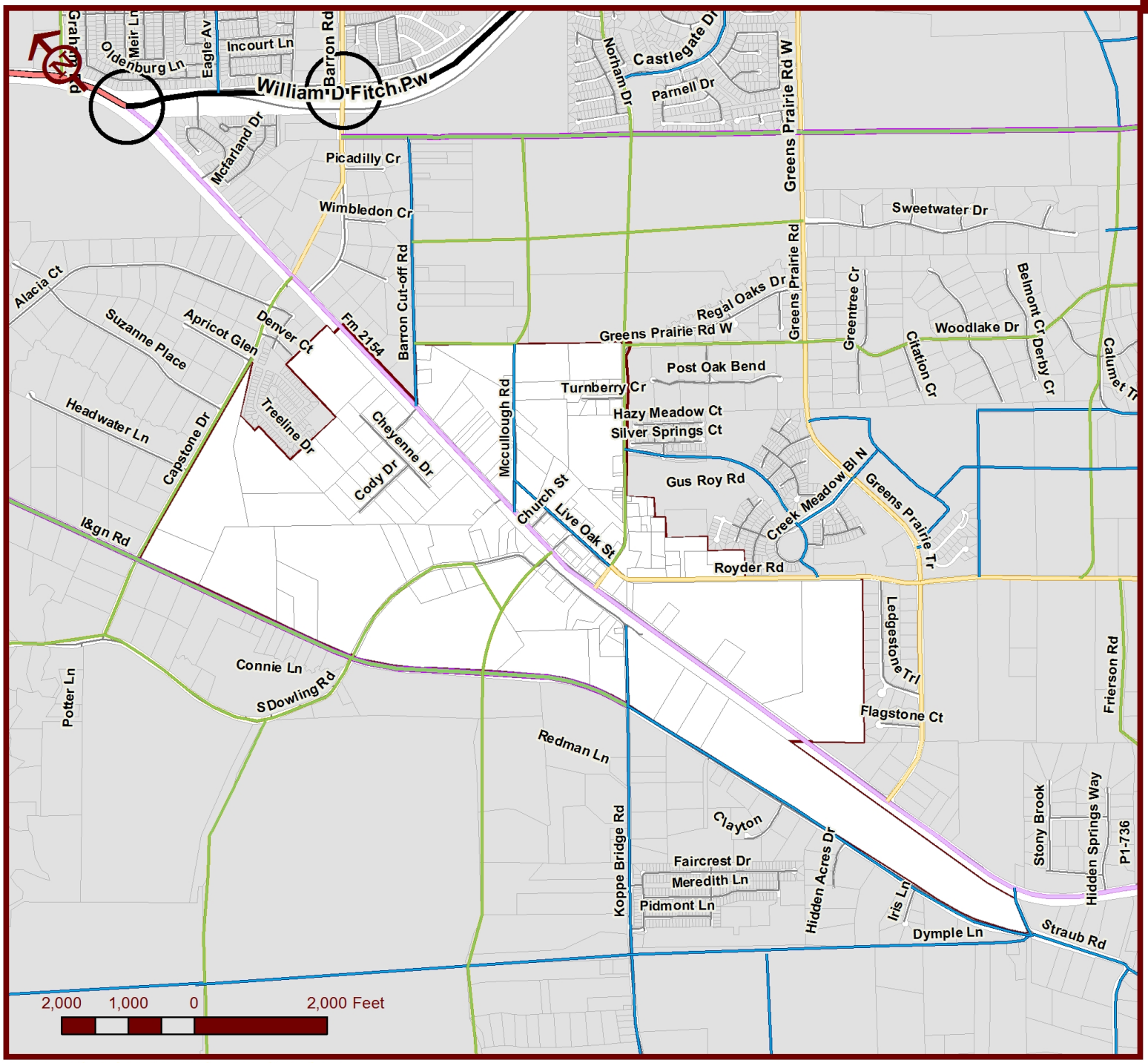

Thoroughfare Plan Versions 2

- Grade Seperation
- Freeway/Expressway, Existing
- 6 Lane Major Arterial, Existing
- 4 Lane Major Arterial
- 4 Lane Minor Arterial
- 4 Lane Major Collector
- 2 Lane Major Collector
- 2 Lane Minor Collector
- Planning Area

Source: Planning & Development Services

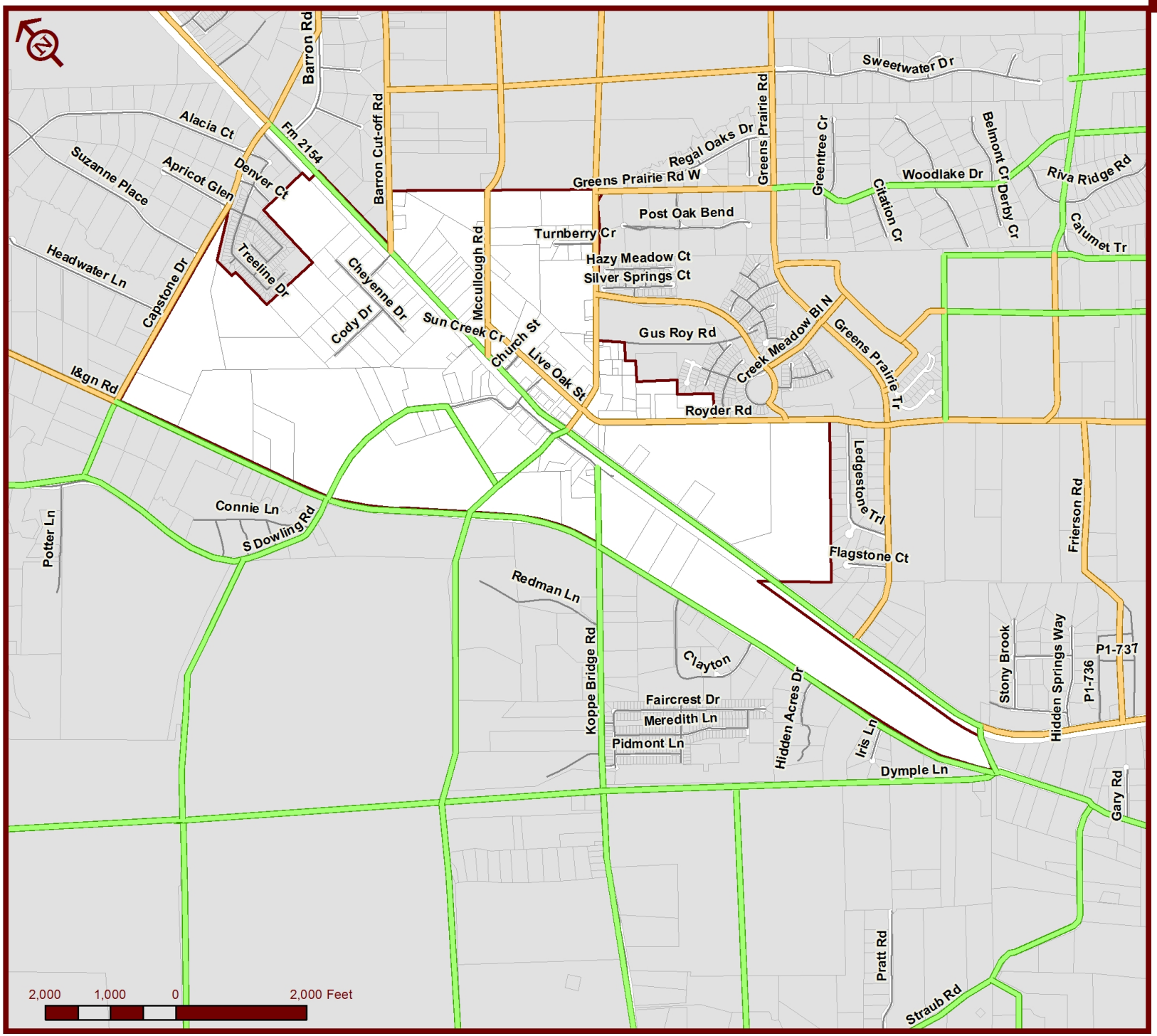

Source: Planning & Development Services

Wellborn Community Plan

Map 3.5

Proposed Thoroughfare Plan Context - Version 1

Thoroughfare Plan - Context

- Highway
- Mixed Use Urban
- Urban
- Restricted Suburban
- General Suburban
- Estate/Rural
- Planning Area

Wellborn Community Plan

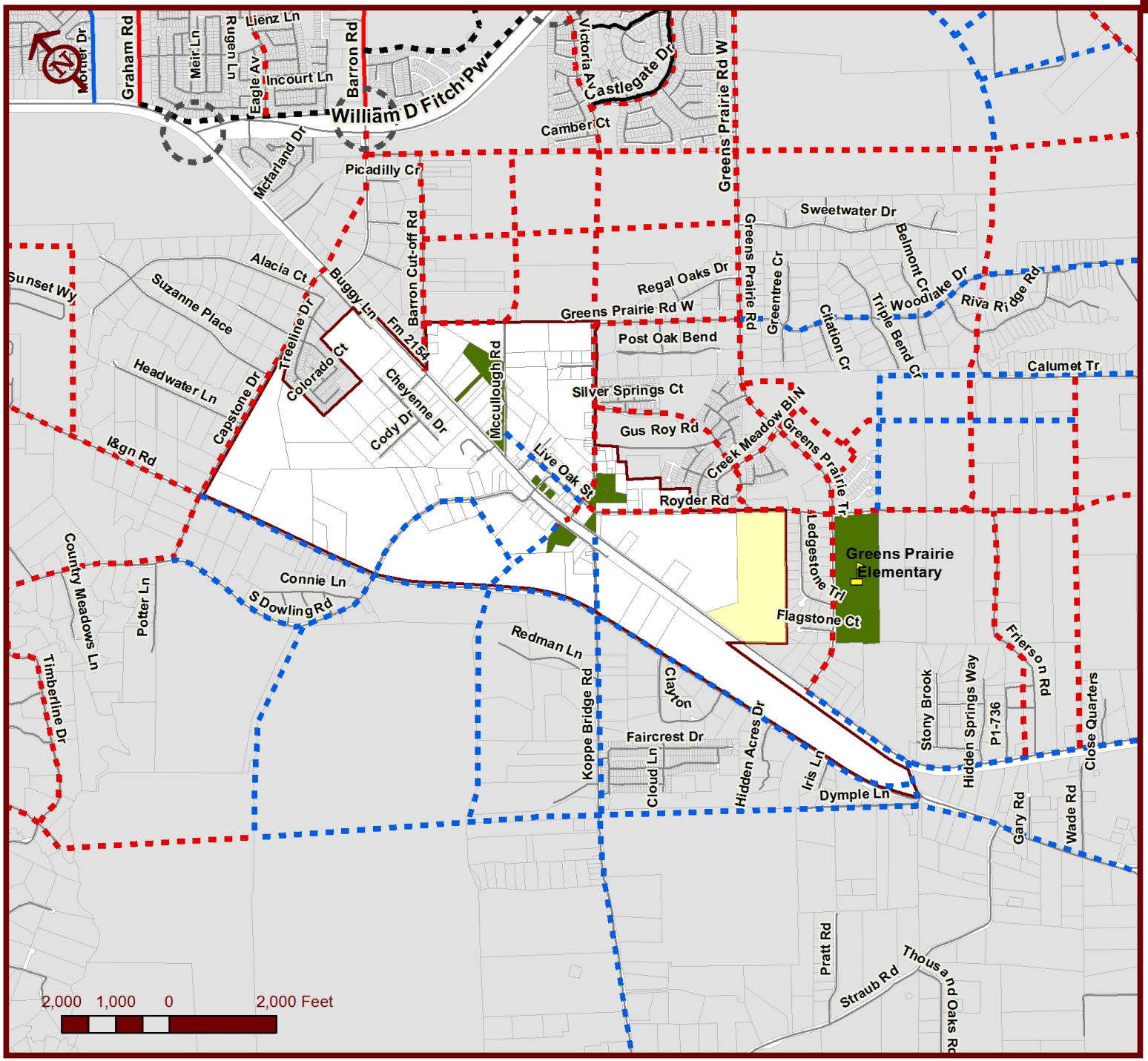

Source: Planning & Development Services

Wellborn Community Plan

Map 3.6

Proposed Bicycle Plan

- Bike Lane Existing
- Bike Lane Funded
- Bike Lane Proposed
- Bike Route Existing
- Bike Route Proposed
- Multi-use Path Existing
- Multi-use Path Funded
- Multi-use Path Proposed
- Grade Separation Existing
- Grade Separation Funded
- Grade Separation Proposed
- Future School Site
- Neighborhood Centers
- Planning Area

Map 3.7

Pedestrian Plan

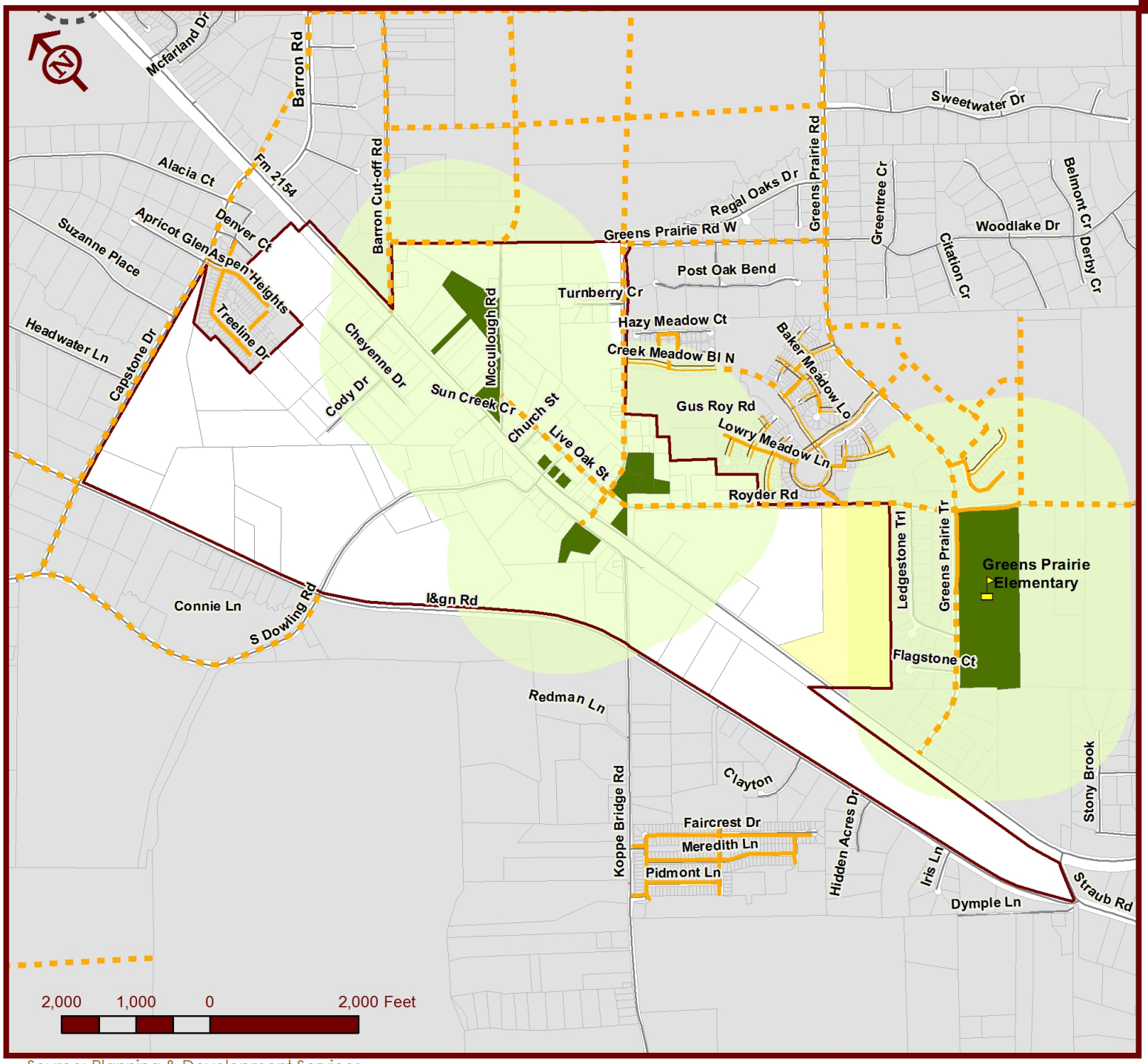

Source: Planning & Development Services

- Sidewalk Existing on One Side
- Sidewalk Existing on Both Sides
- Sidewalk Funded
- Sidewalk Proposed
- Multi-use Path Existing
- Multi-use Path Funded
- Multi-use Path Proposed
- Grade Separation Existing
- Grade Separation Funded
- Grade Separation Proposed
- Neighborhood Centers
- Future School Site
- Walking Radius 1,500 feet
- Planning Area